



Analysis of Global Kernels Using Fuzzy C Means Algorithm

Shail Ratna Bhatt

M. Tech (C.S.E.) Scholar

Uttarakhand Technical University Dehradun, India

Pawan Kumar Mishra

Assistant Professor, Faculty of Technology

Uttarakhand Technical University Dehradun, India

Abstract – Today the field of remote sensing has become exciting and glamorous with rapidly expanding opportunities. Many organizations spend large amount of money on these fields. Two main reasons why these fields are so important in recent years are: 1) Now-a-days scientists, researchers, students, and even common people are showing great interest for better understanding of our environment i.e., the geographic space of their study area and the events that take place there. 2) With the development in sophisticated space technology (which can provide large volume of spatial data), along with declining costs of computer hardware and software has made Remote Sensing affordable to not only complex environmental/ spatial situation but also affordable to an increasingly wider audience. Now a day it is a tough task to handle large amount of remote sensing data and to obtain information relating land cover mapping. Classification of images is one of the important process in this area. Effective use of various features of remotely sensed data and the selection of suitable classification method are especially important for improving classification accuracy. This paper explains how remote sensing data with uncertainty are dealt with fuzzy based classification using kernel approach. Here we mainly study FCM with global kernels.

Keywords – Image classification, Remote sensing, Fuzzy logic, Kernel Method, global Kernel.

I. INTRODUCTION

Classification is the process of automatically grouping a given set of data into separate clusters such that data points with similar characteristics will belong to the same cluster. In this way, the number of clusters is reduced. The process of classification is usually based on object's attributes or characteristics than on its geometry but in the process of image classification is based on multi spectral analysis of the pixels. An image classification is acceptable if the distortion of the image is minimum.

The aim of multispectral image used in image sensing images is to classify all the pixels automatically in image categories representing land cover, which means conversion of image data to information of a certain induction.

Image classification extracts the information about various land cover classes from remote sensing data and assign a class membership to each pixel. In classification of images we could use hard classifiers or soft classifiers. In hard classification each pixel belong to one class only while in soft classification membership value is assigned to each pixel that is how much each pixel belong to each class. Fuzzy classification is used where mixed pixel may be assigned membership values. For this purpose supervised or unsupervised approach may be used.

In this research work we will study how remote sensing data with unpredictability are handled with fuzzy based classification using kernel approach for land use/land cover map generation. The use of fuzzification using kernel approach provides the basis for the development of more robust approaches to the remote sensing classification problem. The kernel method absolutely defines the similarity measure between two samples and implicitly represents the mapping of the input space to the feature space.

II. IMAGE CLASSIFICATION

In classical cluster analysis each pixel must be assigned to exactly one cluster. Fuzzy cluster analysis relaxes this requirement by allowing gradual membership, thus offering the opportunity to deal with data that belong to more than one cluster at the same time.

The result of clustering using fuzzy classification consists of a multi-layer output file, one layer for each cluster. Each layer can be saved as an independent image. In the image layer, the black is representing the membership 0 and white is representing the membership 1. The pixels in different gray tones are representing the degree of membership to the cluster.

Image classification is a procedure of classifying multispectral images into patterns of varying gray or assigned colours that represent either cluster of statistically different sets of multiband data, some of which can be correlated with separate classes or features or materials. This is the result of unsupervised classification or numerical discriminators composed of these sets of data that have been grouped and specified by associating each with a particular class, etc whose identity is known independently and which has representative areas within the image where that class is located. Image classification can be taken as a useful representation in most of decision problems, simplifying information by means of an informative scheme of the main issues to be taken into consideration.

Classification is commonly done one by one on image, obtaining training areas for each individual image and then performing supervised hyper spectral classification of the image.

The information contained in image allows the characterization, identification, and classification of land covers with improved accuracy and robustness. In remote sensing, many supervised and unsupervised methods have been developed for multi-spectral image classification (e.g. maximum likelihood classifiers, neural networks, etc.).

III. Fuzzy C-Means Approach (FCM):

Fuzzy C-Means (FCM) was originally introduced by J. C. Bezdek ([1], [2]). In this clustering technique each data point belongs to a cluster to some degree that is specified by a membership grade, and the sum of the memberships for each pixel must be unity. This can be achieved by minimizing the generalized least – square error objective function,

$$J_m = \sum_{i=1}^N \sum_{j=1}^c (\mu_{ij})^m \|d_i - c_j\|^2, 1 \leq m \leq \infty \quad \dots (1)$$

Where, N is the total number of pixels, c is the number of classes, μ_{ij} is the fuzzy membership value of i^{th} pixel for class j, m is the fuzzy weight; which controls the level of fuzziness, d_i is a vector pixel value and c_j is the mean vector of cluster j. The membership value μ_{ij} satisfies the following constraints [2]:

$$0 \leq \mu_{ij} \leq 1; i \in \{1, \dots, N\}, j \in \{1, \dots, c\} \quad \dots (2)$$

$$\sum_{j=1}^c \mu_{ij} = 1; i \in \{1, \dots, N\} \quad \dots (3)$$

$$\sum_{i=1}^N \mu_{ij} > 0; j \in \{1, \dots, c\} \quad \dots (4)$$

In FCM, the membership value is calculated with the help of following equation ([3], [4])

$$\mu_{ij} = \frac{1}{\sum_{k=1}^c \left(\frac{x_{ij}^2}{x_{ik}^2} \right)^{1/(m-1)}}; i \in \{1, \dots, N\}, j \in \{1, \dots, c\} \quad \dots (5)$$

Where, $x_{ik}^2 = \sum_{j=1}^c x_{ij}^2$ and $x_{ij}^2 = \|d_i - c_j\|^2$ [3]. In FCM clustering technique, it is necessary to determine the value of m, being the degree of fuzziness, in equation (1). If the value of m=1 then it is essentially the hard clustering [2]. Foody [5] states that in most of the clustering cases m=2.0 produce the most accurate fuzzy classification, therefore in this study m=2.0 were taken.

The fuzzy set theory shows a powerful instrument in designing efficient tools to process remote sensing images and also to support the spatial decision making process.

IV. KERNEL METHODS

Kernel methods have proven effective in the analysis of images of the Earth acquired by airborne and satellite sensors. Kernel methods provide a consistent and well-founded theoretical framework for developing nonlinear techniques and have useful properties when dealing with low number of (potentially high dimensional) training samples, the presence of heterogenous multimodalities, and different noise sources in the data. These properties are particularly appropriate for remote sensing data analysis. In fact, kernel methods have improved results of parametric linear methods and neural networks in applications such as natural resource control, detection and monitoring of anthropic infrastructures, agriculture inventorying, disaster prevention and damage assessment, anomaly and target detection, biophysical parameter estimation, band selection, and feature extraction.

Kernel method show excellent performance in multispectral data classification in terms of accuracy and robustness. The properties possessed by kernel method make them well-suited to tackle the problem of multispectral image classification since they can handle large input spaces effectively, work with a relatively low number of labelled training samples, and deal with noisy samples in a robust way.

Kernel-based methods are based on mapping data from the original input feature space to a kernel feature space of higher dimensionality, and then solving a linear problem in that space. By replacing the inner product with an appropriate kernel function, one can implicitly perform a non linear mapping to a higher dimensional feature space without increasing the number of parameters.

Kernel methods show the ability to handle with the nonlinear models by mapping a given problem from the (low dimensional) input space onto a new (higher dimensional) space via a nonlinear transformation. The resulting structure of the classification task is then linearly separable.

V. KERNELS IN FCM

In this paper we use the kernel method to construct the nonlinear version of FCM, and propose a kernel based fuzzy C-means clustering algorithm. The basic idea of kernel based fuzzy C means clustering algorithm is to first map the input data into a feature space with higher dimension via a nonlinear transform and then perform FCM in that feature space. Thus the original complex and nonlinearly separable data structure in input space may become simple and linearly separable in the feature space after the nonlinear transform.

In this the kernel function is constructed by FCM algorithm to map the training data set into a higher dimensional space when the linear separation is impossible in the original one. FCM can be generalized to calculate non linear decision surfaces [6]. The method consists in projecting the data in a higher space where they are considered to become linearly separable. FCM applied in this space lead to the determination of nonlinear surfaces in the original space. This projection can be simulated using kernel method.

A various number of kernels prevail and it is difficult to explain their individual characteristics. The kernels used in work here are global kernels, which are mentioned as follows:

Global kernels: Samples that are far away from each other still have an influence on the kernel value. All kernels based on the dot product are global. Examples of typical global kernels used in this are:

Linear:

$$K(x, x_i) = x \cdot x_i$$

Polynomial:

$$K(x, x_i) = (x \cdot x_i + 1)$$

Sigmoid:

$$K(x, x_i) = \tanh(x \cdot x_i + 1)$$

These global kernels along with FCM are used for the classification of remote sensing images for nonlinear distribution of data.

VI. KERNEL BASED MULTI-SPECTRAL IMAGE CLASSIFICATION

In this study classification of multispectral data with high resolution from urban areas by combining hierarchical image segmentation and kernels with Fuzzy C Mean (FCM) is investigated.

The pixel-based classification was carried out by merging structural details from mathematical morphological profile. FCM along with local kernels was used and studied to classify remote sensed image. Here a java tool is developed which classify the images using FCM with global kernels.

The per-pixel classification results obtained and the hierarchical image segmentation results obtained were finally combined for object-based image classification by a multi-level overlay operation. The results obtained showed that the proposed classification method shows higher image classification accuracy, compared to per-pixel spectral classification.

VII. RESULTS

In this research work we develop a java tool for image classification using FCM with kernel method implementing global kernels linear, polynomial and sigmoid. Its results are shown in figures below. The image in (Fig.1) shows the original satellite image which has been classified using the tool:

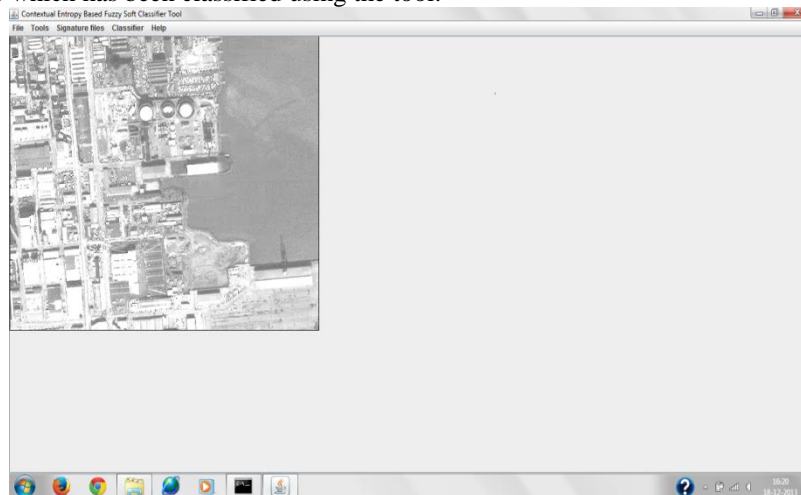


Fig. 1 Original satellite image

This image after being classified by the tool implementing FCM with global kernels shows the output as shown in figure (Fig. 2) and (Fig. 3):

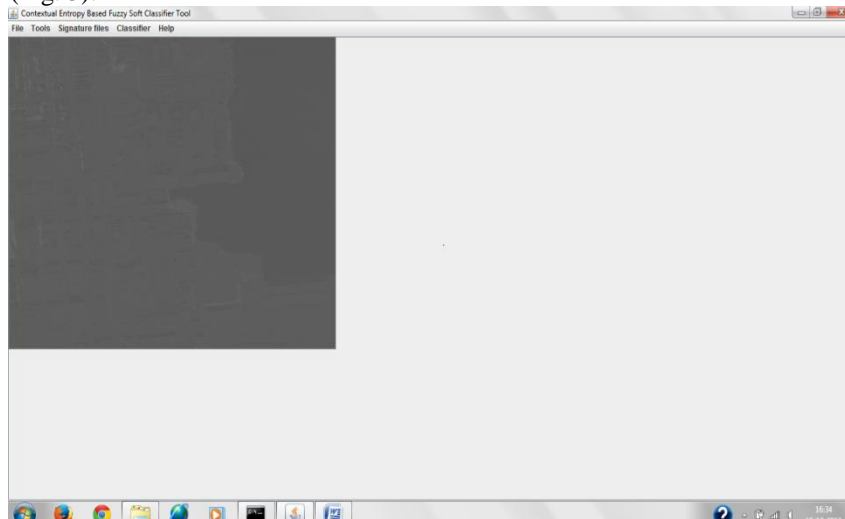


Fig. 2 Image classification showing vegetation class

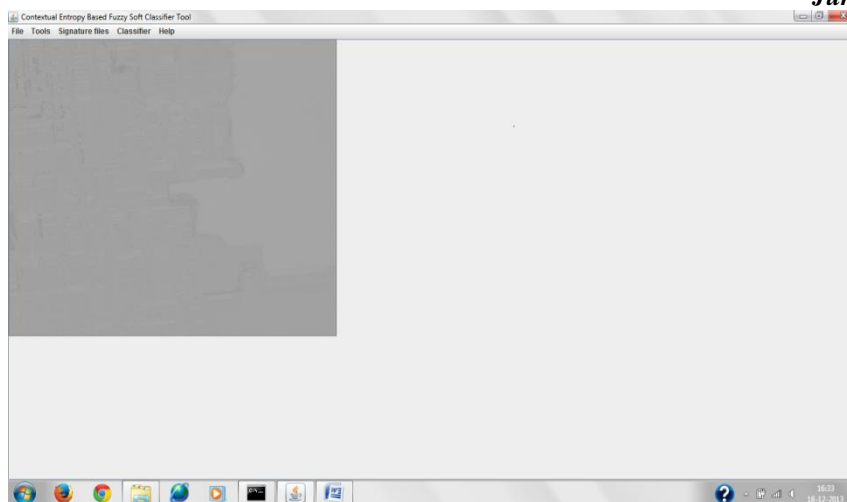


Fig. 3 Classification of image showing water class

In this study we have taken the original satellite image as in (Fig. 1) and taken two classes in it one vegetation and one water class. The signature files were created using a fuzzy membership function. The result of clustering using fuzzy classification consists of a multi-layer output file, one layer for each cluster. Each layer can be saved as an independent image. In the image layer, the black is representing the membership 0 and white is representing the membership 1. The pixels in different gray tones are representing the degree of membership to the cluster.

The classification results are as shown in (Fig.2) and (Fig. 3). The portions where it is more whitish shows it has more membership value and belongs to that particular class as in (Fig. 2) it shows the vegetation class while in (Fig. 3) the white area has high membership value of water class.

Thus by our study of FCM with kernel method we are able to classify nonlinear data and produce much more robust and accurate results using global kernels along with FCM.

VIII. CONCLUSION

The major advantage of fuzzy logic theory is that it allows the natural description of data and problems, which should be solved, in terms of relationships between precise numerical values. Fuzzy sets make possible not only the definition of uncertain, vague or probabilistic spatial data, but also allow relationships and operations on them.

The fuzzy set theory represents a powerful instrument in designing efficient tools to process remote sensing images and also to support the spatial decision making process.

We have proposed an approach for classification of remotely sensed imagery with the help of kernel methods. All kernels that are based on a distance function are global kernels and in local kernels the data that are close or in the proximity of each other's have an influence on the kernel values. Kernel methods have the capability to handle nonlinear models by mapping a given problem from the (low dimensional) input space onto a new (higher dimensional) space via a nonlinear transformation. The resulting structure of the classification task is then linearly separable. It is proved by our study.

ACKNOWLEDGMENT

I acknowledge and express my deepest sense of gratitude to my IIRS supervisor Dr. Anil Kumar for his constant support, guidance and continuous encouragement. I highly appreciate his technical comments, suggestions and criticism during the progress of this research work.

I am also thankful to Dr. Y. V. N. Krishna Murthy, Director IIRS; Faculty of Geoinformatics division, Dr. S. K. Shrivastav, Shri. P. L. N. Raju for all the support and guidance provided by them.

I am also thankful to my supervisor at University Mr. Pawan Kumar Mishra for his constant support and guidance.

REFERENCES

- [1] Bezdek, J.C., Ehrlich, R., and Full, W., 1984. *FCM: the fuzzy c-mean clustering algorithm*. Computers & Geosciences, 10 (2-3): 191-203.
- [2] Bezdek, J.C., 1981. *Pattern Recognition with Fuzzy Objective Function*. Plenum Press, New York.
- [3] Kumar, A., Ghosh, S.K. and Dadwal, V.K., 2007. *Full fuzzy land cover mapping using remote sensing data based on fuzzy c-mean and density estimation*. Can. J. Remote sensing, 33 (2): 81-87.
- [4] Wang, F., 1990. *Fuzzy supervised classification of remote sensing images*. IEEE Trans. Geosci. Remote Sens., 28 (2): 194-201.
- [5] Foody, G.M., 1996. *Approaches for the production and evaluation of fuzzy land cover classification from remotely sensed data*. International Journal of Remote Sensing, 17 (7): 1317-1340.
- [6] Kumar, A., Ghosh, S.K., and Dadhwal, V.K., 2007. *Subpixel classifiers: fuzzy theory versus statistical learning algorithm*. SPIE, 27 (1-2): 153-176.